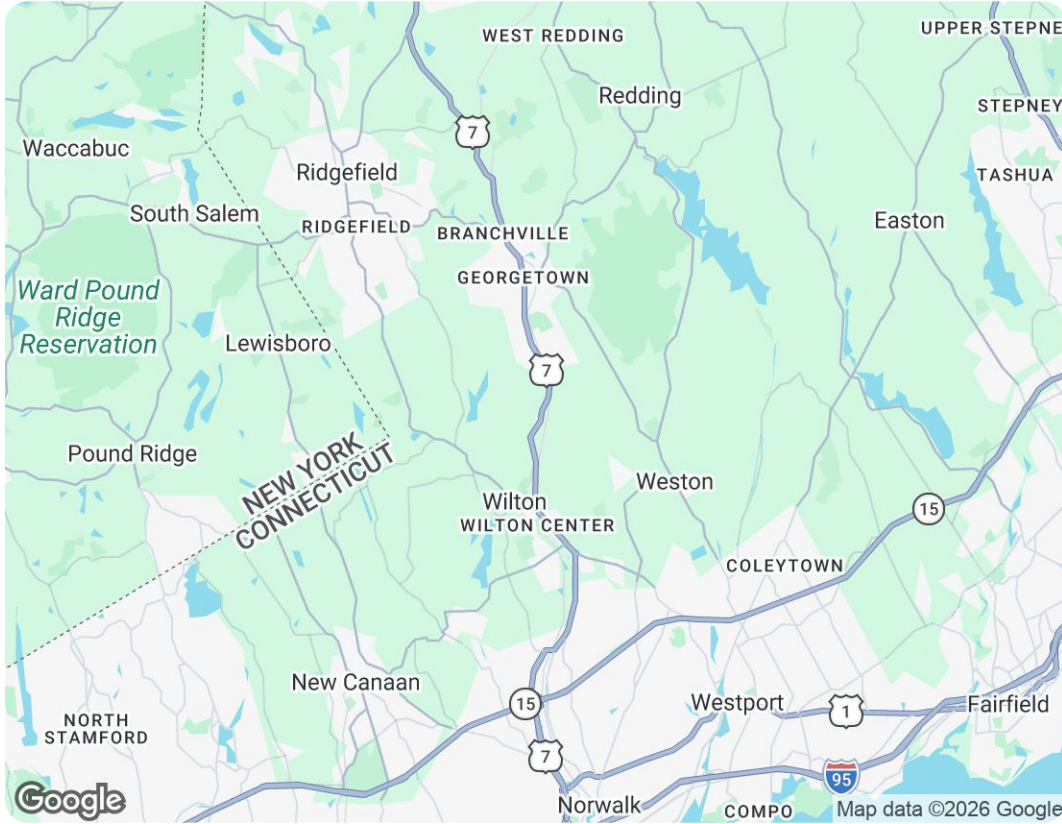


Wilton, Connecticut



John Engel

Broker

Connecticut Real Estate License #REB.0792230

Connecticut Real Estate License #RES.0787476

📞 Work (203) 889-5580 | 📱 Mobile 203-247-4700

✉️ john.engel@elliman.com

🌐 <http://www.theengelteam.com>



DOUGLAS ELLIMAN OF CONNECTICUT

199 Elm St

New Canaan, CT 06840



Wilton, Connecticut

Housing

Housing Facts & Stats

	Wilton	Western...	Connecticut	USA
Median Estimated Home Value	\$1.28M	\$723K	\$447K	\$368K
Est. Home Value 12-Mo. Change	+10.4%	+0.2%	+4.4%	-0.6%
Median List Price	\$1.78M	\$845K	\$515K	-
List Price 1-Month Change	+51.1%	+5.6%	+7.3%	-
List Price 12-Month Change	+36.6%	-2.9%	+7.3%	-
Median Home Age	56	57	59	44
Own	-	66%	66%	65%
Rent	-	34%	34%	35%
\$ Total Value <small>(of all buildings for which permits were issued)</small>	-	\$493.95M	\$1.5B	\$384.62B
% Change in permits <small>(for all buildings)</small>	-	+8%	+2%	+6%
% Change in \$ value <small>(for all buildings)</small>	-	-10%	+2%	+5%

Because some brokerages may choose not to include their MLS listing content within the RPR platform, the analysis contained in this report may not have been created using all the available listing data within this geographical market.

Wilton, Connecticut

Market Trends for Wilton, Connecticut

Single Family + Condo/Townhouse/Apt.

March 2026

Market Type



Key Details

Months of Inventory	Sold to List Price %	Median Days in RPR	Median Sold Price
1.05 ↓ 30% MoM	110.1% ↑ 2.38% MoM	28 ↓ 17.65% MoM	\$1,475,000 ↑ 31.11% MoM

March 2026 Median Estimated Property Value

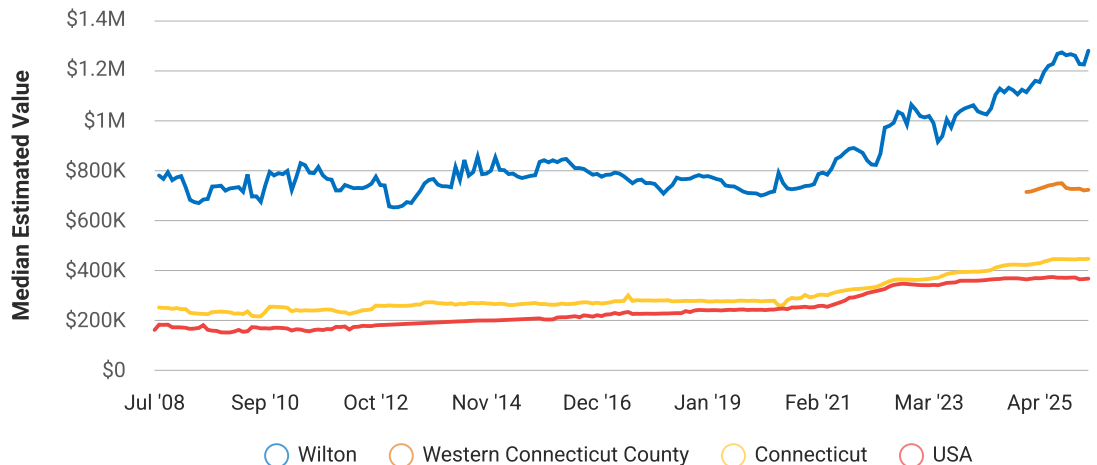
Single Family + Condo/Townhouse/Apt.

This graphic displays property estimates for a market area and a subject property, where one has been selected. Estimated property values are generated by a valuation model and are not formal appraisals.

Source: Public records, and MLS sources where licensed

Update Frequency: Monthly

Median Estimated Value \$1,277,850	Last Month Change +4.5%	12 Month Change +10.4%
---	--	---



Wilton, Connecticut

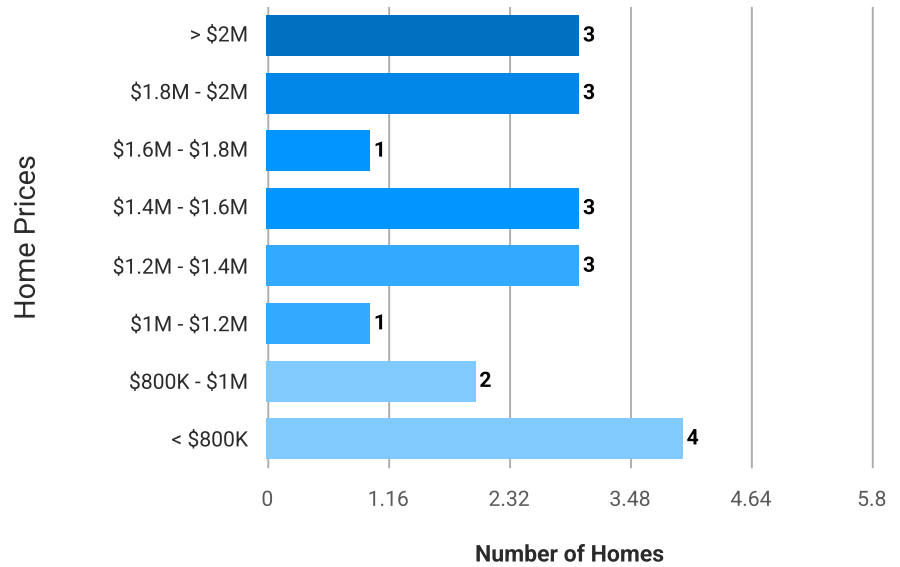
Sold Home Stats

Price Range of Comps Sold

This chart shows the distribution of homes reported sold in the past three months within different price ranges in the area of your search. The amount shown for the subject property is sold data where available, or the property's estimated value when sales data is unavailable (such as a non-disclosure state) or provided in range format.

Source: Public records data

Update Frequency: Daily

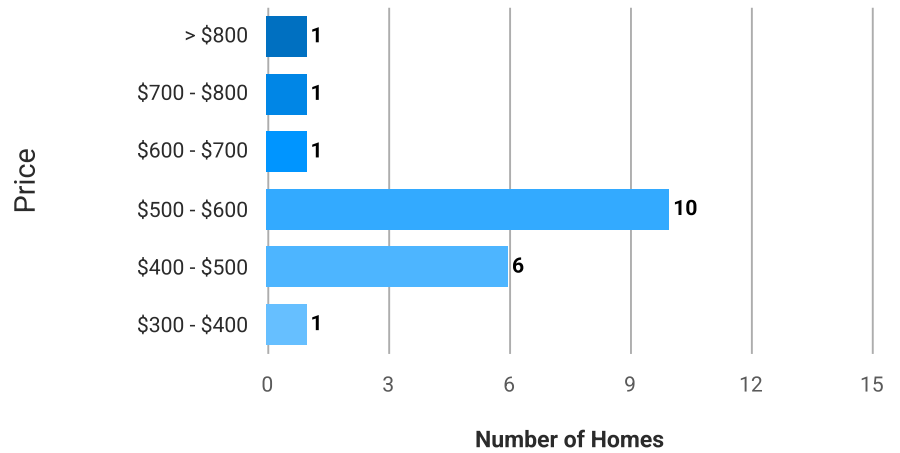


Price per Square Foot of Comps Sold

This chart shows the distribution of homes reported sold in the past three months at different prices per square foot.

Source: Public records data

Update Frequency: Daily

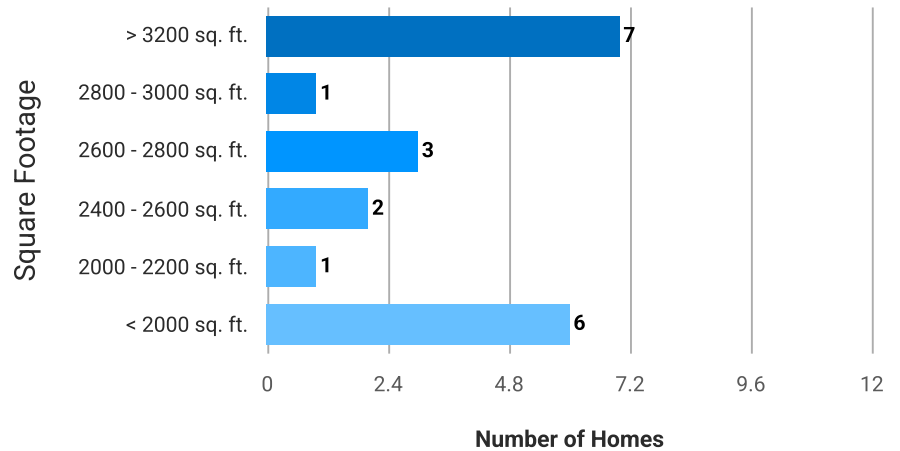


Size of Homes Sold

This chart shows the distribution of homes reported sold in the past three months of different sizes in the area of your search.

Source: Public records data

Update Frequency: Daily



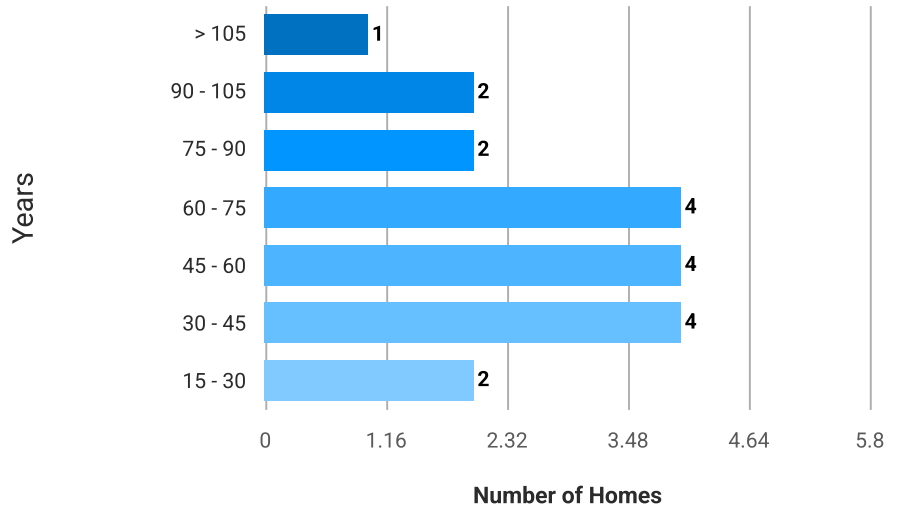
Wilton, Connecticut

Age Range of Comps Sold

This chart shows the distribution of homes reported sold in the past three months of different age ranges in the area of your search.

Source: Public records data

Update Frequency: Daily

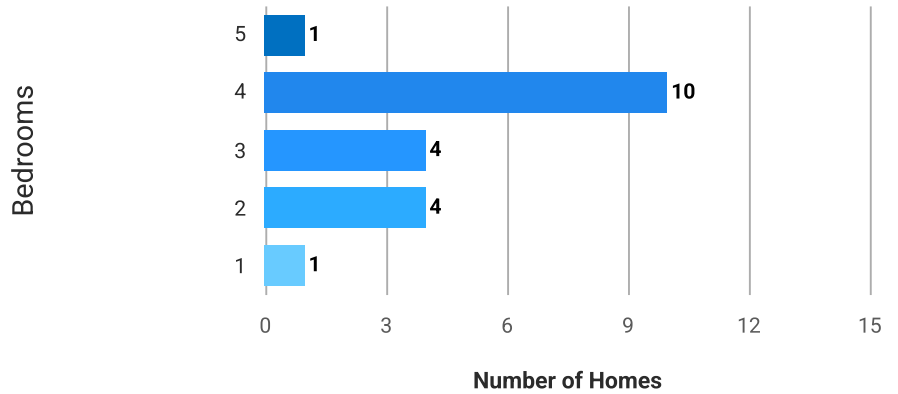


Number of Bedrooms in Homes Sold

This chart shows the distribution of homes reported sold in the past three months, compared by the number of bedrooms, in the area of your search.

Source: Public records data

Update Frequency: Daily



People

People Facts & Stats

	Western...	Connecticut	USA
Population	621K	3.6M	332.39M
Population Density per Sq Mi	1.17K	743	94
Pop Change since 2020	+0.7%	+0.1%	+2.5%
Median Age	42	41	39
Male / Female Ratio	49%	49%	50%

Wilton, Connecticut


Education Levels of Population

Source: U.S. Census American Community Survey via Esri, 2025

Update Frequency: Annually


Less than 9th Grade

This chart shows the percentage of people in an area who have less than a ninth grade education, compared with other geographies.



Some High School

This chart shows the percentage of people in an area whose highest educational achievement is some high school, without graduating or passing a high school GED test, compared with other geographies.



High School Graduate

This chart shows the percentage of people in an area whose highest educational achievement is high school, compared with other geographies.




Associate Degree

This chart shows the percentage of people in an area whose highest educational achievement is an associate degree, compared with other geographies.



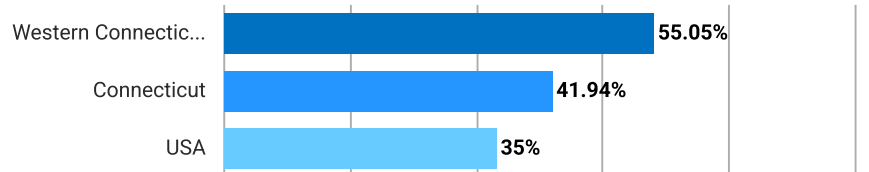
Bachelor's Degree

This chart shows the percentage of people in an area whose highest educational achievement is a bachelor's degree, compared with other geographies.



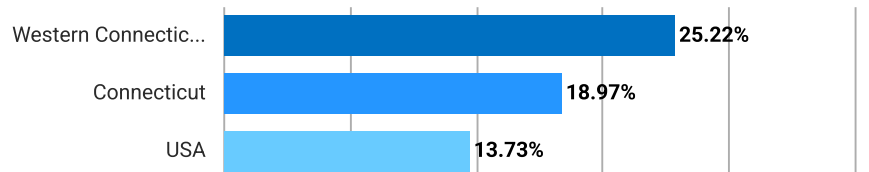
Some College

This chart shows the percentage of people in an area whose highest educational achievement is some college, without receiving a degree, compared with other geographies.



Grad/Professional Degree

This chart shows the percentage of people in an area whose highest educational achievement is a graduate or professional degree, compared with other geographies.



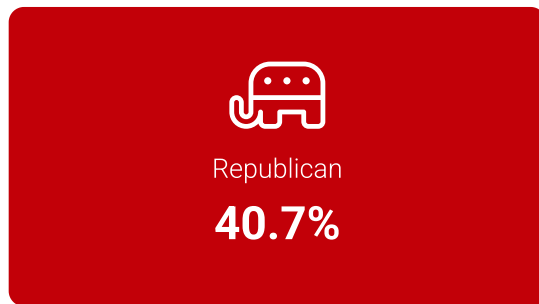
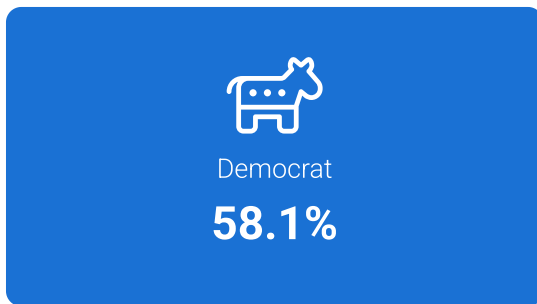
Wilton, Connecticut

Presidential Voting Pattern in Wilton

This chart shows how residents of a county voted in the 2020 presidential election.

Source: USElectionAtlas.org

Update Frequency: Quadrennially



Economy

Economic Facts & Stats

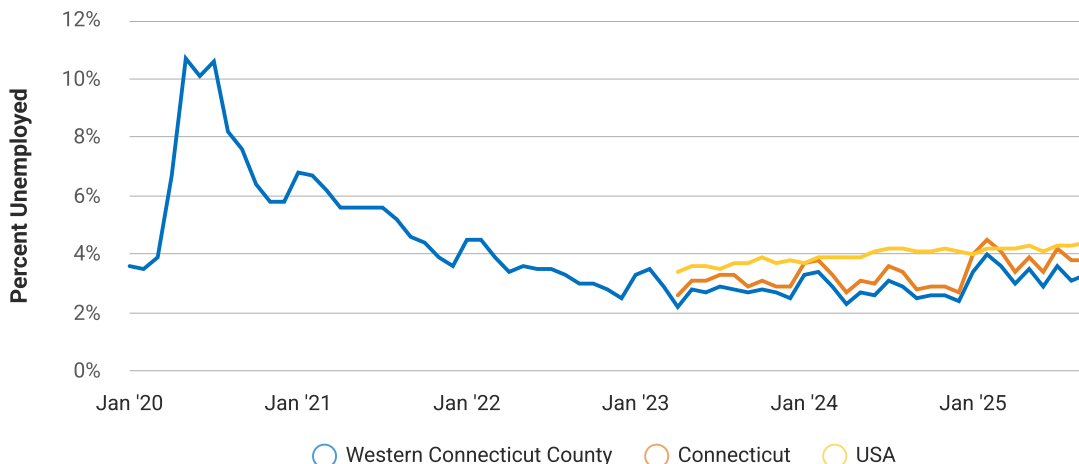
	Wilton	Western...	Connecticut	USA
Income Per Capita	-	\$79,648	\$54,409	\$43,289
Median Household Income	-	\$124,553	\$93,760	\$78,538
Unemployment Rate	-	3.3%	3.8%	4.4%
Number Unemployed	-	11K	74K	7.61M
Number Employed	-	329K	1.86M	163.66M
Number in Labor Force	-	340K	1.93M	171.26M

Unemployment Rate

This chart shows the unemployment trend in the area of your search. The unemployment rate is an important driver behind the housing market.

Source: Bureau of Labor Statistics

Update Frequency: Monthly



Wilton, Connecticut

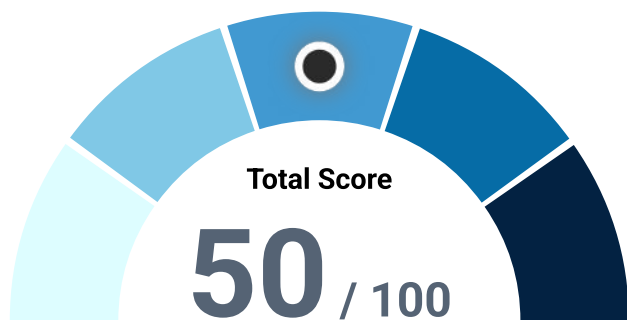
Quality of Life

Quality of Life Facts & Stats

	Wilton	Western...	Connecticut	USA
Elevation (in feet)	-	-	464	-
Annual Rainfall (in inches)	-	-	47.79	-
Annual Snowfall (in inches)	-	-	42.27	-
Days of Full Sun (per year)	-	-	83	-
Travel Time to Work (in minutes)	-	31	27	27
Water Quality (Health Violations)	-	-	-	-
Water Quality (Monitoring and Report Violations)	-	-	-	-
Superfund Sites	-	-	47	2,466
Brownfield Sites	No	No	Yes	No

Wilton, Connecticut

AARP Livability™ Index for 06897



A score over 50 is above average

Housing	27
Affordability & Access	
Neighborhood	46
Access to Life, Work & Play	
Transportation	52
Safe & Convenient Options	
Environment	45
Clean Air & Water	
Health	73
Prevention, Access & Quality	
Engagement	63
Civic & Social Involvement	
Opportunity	46
Inclusion & Possibilities	

Nearby Neighborhoods

Cities near Wilton, Connecticut

<p>Cannondale, Connecticut</p> <p>Median Estimate Home Value –</p> <p>Number of Homes –</p> <p>Total Population 677</p>	<p>Wilton Center, Connecticut</p> <p>Median Estimate Home Value –</p> <p>Number of Homes –</p> <p>Total Population 1,730</p>	<p>Georgetown, Connecticut</p> <p>Median Estimate Home Value –</p> <p>Number of Homes –</p> <p>Total Population 1,751</p>
<p>Weston, Connecticut</p> <p>Median Estimate Home Value \$1,358,000</p> <p>Number of Homes 3,553</p> <p>Total Population 795</p>	<p>South Wilton, Connecticut</p> <p>Median Estimate Home Value –</p> <p>Number of Homes –</p> <p>Total Population 1,453</p>	<p>Branchville, Connecticut</p> <p>Median Estimate Home Value –</p> <p>Number of Homes –</p> <p>Total Population 91</p>

Wilton, Connecticut

About RPR

- RPR® is the nation's largest property database, exclusively for REALTORS®. It empowers REALTORS® to help buyers and sellers make informed decisions, backed by a real estate database covering more than 160 million residential and commercial properties in the United States.
- RPR is a wholly owned subsidiary of the National Association of REALTORS® and a member benefit to REALTORS®.
- RPR's data sources range from MLSs and county-level tax and assessment offices, to the U.S. Census and FEMA, to specialty data set providers such as Esri (consumer data), Niche (school information) and Precisely (geographic boundaries).

Learn More

For more information about RPR, please visit RPR's public website: <https://blog.narrpr.com>



RPR®

